


TOGETHER WITH the West one half of Locust Drive which lies East of Block 65 of the Fifth Map of Interlaken, a subdivision located in the Northwest 1/4 of Section 14, Town 3 North, Range 16 East, Walworth County: described as follows, to wit: Commence at a concrete monument found at the Southwest corner of Block 64; thence N 89° 47' 03" W 25.00 feet to a set iron rod in the centerline of Locust Drive and the point of beginning; thence continue N 89° 47' 03" W 25.00 to the Southeast corner of Lot 13 of Block 65 and a found iron rod; thence N 0° 17' 46" E along the Easterly line of said Block 65, 100.47 feet to a found iron concrete monument at the Northeast corner of said Block 65; thence S 89° 44' 40" E along the North line of said subdivision 25.00 feet to a set iron rod in the centerline of Locust Drive; thence S 0° 17' 46" W 100.45 feet to the point of beginning.


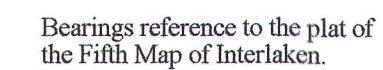
Scale in Feet
1" = 20'



8

☐ Found County Section Corner
☐ Found Concrete Monument
☐ Found Iron Pipe ☐ Found Iron Rod
☐ Set Iron Pipe, 1" dia.
☐ Recorded Information
☒ Utility Pedestal
☐ Concrete Cover
☐ Asphalt Surface
☐ Concrete Surface
☐ Septic Vent
☐ Patio Blocks
☐ Gravel

Sheet 1 of 1 Sheets	2014.087
Drawing Name:	
Job Reference Number	2014.087



Not Certified Unless
Stamped in Red.

316-2216